















 R2_LIM2_DFS5.2c_5d_19580101_20151231_icemod.nc	R2_LIM2_DFS5.2c_5d_19580101_20151231_icemod.nc	Local File
 ice_pres	Ice presence	Geo2D
 ist_ipa	Ice surface temperature (ice presence average)	Geo2D
 nav_lat	Latitude	2D
 nav_lon	Longitude	2D
 qns_io_cea	Ice-Oce downward non-solar heat flux (cell average)	Geo2D
 qsr_io_cea	Ice-Oce downward solar heat flux (cell average)	Geo2D
 sip	Ice production (cell average)	Geo2D
 sit	Ice thickness (cell average)	Geo2D
 snd	Snow thickness (cell average)	Geo2D
 snowpre	Snow precipitation	Geo2D
 time_counter	Time axis	1D
 time_counter_bnds	time_counter_bnds	2D
 uice_ipa	Ice velocity along i-axis at i-point (ice presence avera...	Geo2D
 utau_ice	Wind stress along i-axis over the ice at i-point	Geo2D
 vice_ipa	Ice velocity along j-axis at i-point (ice presence avera...	Geo2D
 vtau_ice	Wind stress along j-axis over the ice at i-point	Geo2D